

Landscapes

SPRING 2011

THE NEWSLETTER OF COASTAL MOUNTAINS LAND TRUST

Nonprofit
Organization
U.S.
POSTAGE
PAID
Rockport ME
Permit No. 30



101 Mount Battie Street · Camden, ME 04843 · 207-236-7091
Serving the communities of Rockport, Camden, Hope, Lincolnville, Northport, Belmont, Belfast, Morrill, Waldo, Swanville, Brooks, Knox, Searsport, Stockton Springs, and Prospect.

Permanently conserving land to benefit the natural and human communities of western Penobscot Bay since 1986



Skiers explore snow-covered frozen waterways on the Long Cove Headwaters Preserve.

Land Trust completes largest single land transaction yet!

705 acres protected for hiking, canoeing, and wildlife

As the first snows began to fall on the western Penobscot Bay region, Central Maine Power (CMP) transferred to us two properties totaling 705 acres. Together, these new preserves make up the largest project we've ever completed at one time, a fitting accomplishment as we enter our 25th year.



The properties came our way as regulatory compensation for impacts anticipated to natural resources as CMP improves its electricity supply grid. The Main Stream Preserve, straddling Prospect and Stockton Springs, and the Long Cove Headwaters Preserve in Searsport now protect extensive tracts of forest and diverse wetlands sewn together by the threads of wild brooks and streams.

The 250-acre Main Stream Preserve embraces more than 6,000 feet of frontage on Half Moon Brook and Main Stream. In 2013 we plan to open our first canoe trail on Main Stream, which offers high-water paddling in spring and fall. From a launch area just below the stone foundations of a historic mill, the waterway wends through quiet forests and rich wetlands for two miles, occasionally interrupted by easily portaged beaver dams.

The 456-acre Long Cove Headwaters Preserve is almost entirely forested by maturing stands. Some of the wetlands feature open ponds created by beaver activity that attract a wide array of wildlife. Old woods roads wind through the forest and will be maintained for hiking, skiing, snowshoeing, and other low-impact public access.

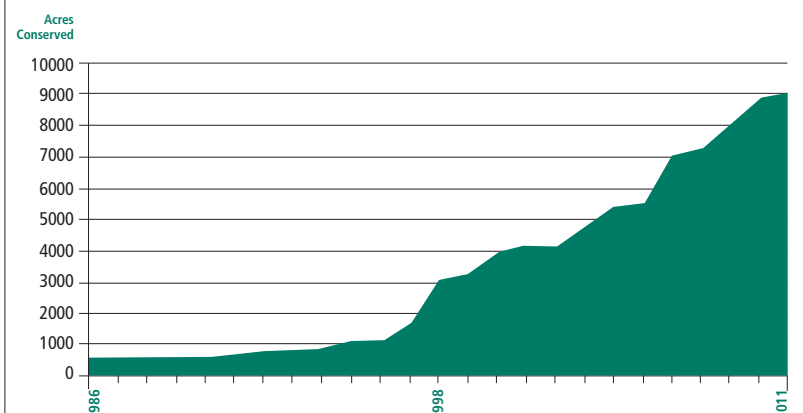
Interestingly, each of these properties could have had a vastly different future. In the 1970s, what is now the Main Stream Preserve was designated for a cooling reservoir for a power plant proposed for Sears Island. In that same decade, Long Cove Headwaters Preserve was a potential site for the ash dump for a coal-fired power (continued on page 3)

0 to 9,000: The Speed of Conservation

Twenty-five years of land protection



When a few people from Rockport and Camden gathered in their living rooms in 1986 to found this Land Trust, they hadn't yet conserved one acre, but they possessed boundless ambition to protect our scenic landscape of farms, forests, mountains, rivers, lakes, and the bay. Beginning with a 572-acre conservation easement on Beech Hill, we've steadily, patiently, and persistently worked cooperatively with the people of the western Penobscot Bay region to permanently conserve a natural legacy that will surmount 9,000 acres by the end of this 25th anniversary year. Our conservation lands offer 25 miles of public trails, protect 37 miles of waterfront, and open innumerable scenic vistas and overlooks. Among these acres are true icons of conservation—Mount Battie, the Ducktrap River, the Passagasawakeag Greenway, Bald and Ragged Mountains—as well as smaller preserves and productive farms and forests that support our communities and our local economy. We hope you will join us as we celebrate these first 25 years and head into the next 25!



Now taking blueberry pre-orders!

The members-only pre-order period for 10-pound boxes of luscious, organic Beech Hill blueberries runs from April 1 – May 31. We'll be taking non-member orders beginning June 1. Please fill out and return the blue form enclosed in this newsletter or visit www.coastalmountains.org to order via a secure online form.



Beech Hill Summer Work Opportunity

Beech Hill Intern—We're looking for a dedicated person to work from mid-June through late August assisting with all aspects of managing the Beech Hill Preserve. Responsibilities include organic blueberry farm management, trail work, habitat maintenance for grassland birds, and public outreach activities. This is a full-time position with a modest stipend. Housing may be available if needed.

Blueberry Rakers and Packers—We need several motivated and energetic individuals interested in sustainable agriculture to work during the blueberry harvest at our Beech Hill Preserve, hand raking, sorting, and packing organic blueberries. A four-week commitment is required, and it will involve irregular hours and days dependent on weather and the vagaries of nature. Work starts in mid-July and runs through August. Rakers will work about four hours each day, though longer hours may be possible. Packers will work six or more hours per day in the blueberry barn.

For more details on any of these Beech Hill opportunities, including information on pay, please contact Joe Zipparo, our Stewardship Project Manager, at (207) 236-7091 or blueberries@coastalmountains.org. We're hoping to hire the crew as soon as possible, so let Joe know now if you're interested!

A familiar face in a new role



With over 125 active volunteers assisting with stewardship, outreach, and office projects throughout the year, we're very pleased that Amy Faunce of Camden has agreed to serve as our Volunteer Coordinator for 2011. A past recipient of our Zwartjes Volunteer Award, Amy has devoted many hours to Land Trust efforts in the field and office.

As our "volunteer" Volunteer Coordinator, Amy will help orient new volunteers, match volunteers with various tasks and projects, and keep all volunteers updated with our ongoing schedule of volunteer activities.

If you are interested in joining our volunteer team, please feel free to contact us at (207) 236-7091 or fill out the volunteer form available at our website. And if you're already a volunteer with the Land Trust, expect to hear from Amy soon!

New Ski Trail Ready for Action

Some twenty Nordic skiers and snowshoers officially opened our newest trail on Ragged Mountain on a bright February afternoon, taking full advantage of this winter's bounty of snow. Constructed throughout the summer and fall of 2010 by dedicated volunteers and a crew from the Maine Conservation Corps, this new 3.2-mile trail explores the southern portion of our Ragged Mountain Preserve. The South Gateway trail system now offers snowshoeing and groomed Nordic skiing in winter, as well as excellent hiking and mountain biking throughout the rest of the year.

Developed with the goal of expanding recreational options on Ragged Mountain, this project is Phase Two of our Gateway to the Mountains, a collaborative effort carried out in partnership with the Camden Snow Bowl. Trail construction was made possible thanks to the financial support of the Maine Community Foundation, the Maine Recreational Trails Program, and the Land for Maine's Future Program.

This is our year for celebrations. Looking ahead to warmer weather, we'll be hosting an official, celebratory opening of the mountain biking and hiking portions of this new trail system. Please watch local papers and our website for information on this anticipated Summer event.

Skiers enjoy the South Gateway trail system during the inaugural outing on February 5.



Coastal Mountains Land Trust

101 Mount Battie Street, Camden ME 04843, 207-236-7091, www.coastalmountains.org

BOARD OF DIRECTORS:

President: Galen Todd
Vice President: Elaine Albright
Treasurer: Jay Freedman
Secretary: Ingrid Warren
Assistant Secretary: Jim Krosschell

John Doncaster, Dave Jackson, Didi Manns, Corallie Murray, Jerry Savitz

STAFF:

Executive Director: Scott Dickerson
Development Director: Kristen Lindquist
Membership Coordinator: Ava Goodale
Stewardship Director: Ian Stewart
Stewardship Project Manager: Joe Zipparo

Landscapes is published in March, June and Oct.
 Editor: Kristen Lindquist; Designer: Miroslaw Jurek;
 Printer: Camden Printing. Printed on recycled paper.

Special Thanks to...

■ **Susan Alexander**, for many years as our outstanding recording secretary ■ Our many **Conservation Easement and Preserve Stewards**, for completing their Fall monitoring reports ■ **Dick DeGraaf**, for Fernald's Neck Preserve trail work ■ **Michael Drons & Kathy Brandes**, for digital camera binoculars ■ **Amy Faunce**, for agreeing to become our Volunteer Coordinator! ■ **John Guarnaccia**, for a copy of *Restoring the Acadian Forest* ■ **Dan Kirchoff**, for artwork to be used on a new Beech Hill sign ■ **Diana Rigg**, for new field guides for use in Beech Nut ■ **Freeland Savage**, for field guides and a spotting scope for use in Beech Nut ■ **John Sherman**, for Ragged Mountain kiosk and sign construction ■ **Artfull Gifts:** Amy Faunce, Ron & Carol Harrell, Marie Powell, Cami Vitullo ■ **Beech Hill Field & Trail Work:** Bonneville Canyon Retreat team, David Hamilton ■ **Ducktrap Knotweed Removal:** Bank of America team, Dick DeGraaf, Greta Gulezian, Ron Harrell,

Dana Jenner, Roger Knight, Larry Litchfield, ■ **Office Support:** Amy Faunce, Joan Federman, Carol Harrell, Vicki Henderson, Pat Putnam, Diana Rigg ■ **Preserve Boundary Work:** Dick DeGraaf, David Henderson, Skip Pendleton, Merv Taylor ■ **Ragged Mountain Trail Work:** John & Tanya Anders, Bonneville Canyon Retreat team, Camden Hills Regional High School Mountain Bike Team, Joey Casas, Mary Ellen & Stephen Decato, Nick Durso, Jack Foltz, Phil Gaudet, Dan Johnson, Karl Kehler, the Maine Conservation Corps, Rory McLaughlin, Peter Neville, Bill O'Brien, Sarah Rheault, Andrew Ross, Richard Stetson, James White ■ **In-Kind Business Supporters:** Camden Printing, Good Deeds, Maine Boats, Homes & Harbors Magazine ■ **Adopt-a-Trail Sponsors:** Bank of America, Camden Real Estate, Micki Colquhoun – Realtor, The Jochnick Family, The Montgomery Family, Stephanie Smith Stein – in memory of Richmond Smith, the Waterfront Restaurant ■ **Take-A-Hike Sponsor:** Maine Sport Outfitters

The above list does not include the names of our Board and committee members, who contribute their time and energy to the organization in so many different ways and for whom we are always very grateful!

Land Trust Wish List

Upright freezer (no wider than four feet) for the Beech Hill blueberry barn ■ Any operating cordless drill with battery pack and charger ■ Lots of 2' to 4' x 1" x 1" wooden garden stakes! ■ Digital camera, 5+ megapixels ■ Digital photo frame with changing displays ■ Snowshoes



Maine Conservation Corps workers help build the new Gateway trail.



The day's last light sets a snowy Ragged Mountain aglow. The Hart property contains much of the western slope of the mountain seen here.

One secured, three to go

Conservation gains new momentum on Ragged Mountain

Early last fall we launched an intense effort to raise funds to purchase the first of four parcels on Ragged Mountain that we hope to acquire from John and Rhonda Hart. The immediate goal was to raise \$375,000 for Parcel One, a daunting number in this era of economic constraint. But we made it, closing on the last full business day of 2010, and can now turn our energies to completing purchase of the remaining three parcels. This year we are scheduled to close on two parcels, requiring that we raise \$620,000. We're deeply committed to achieving these key acquisitions for our Bald and Ragged Mountains conservation project and know that we have a strong base of community support to make it happen.

"We're extremely grateful for the conservation work that Coastal Mountains Land Trust does in our beautiful region," explained John and Rhonda Hart. "We absolutely trust their good land stewardship

and will continue to support their goals for the future." Once completed, this project will conserve the largest tract of land to date in our Bald and Ragged Mountains Campaign, a total of 232 acres.

Purchase of the Parcel One was made possible by the generosity of community supporters and grants from the Elmina B. Sewall Foundation, Fields Pond Foundation, NLT Foundation, Cascade Foundation, Thendara Foundation, Mattina R. Proctor Foundation, and the Overbrook Foundation.

Parcel One adds 41 acres to our Ragged Mountain Preserve, which has been assembled from 11 acquisitions that now total 575 acres. The Preserve is an essential component of the Gateway to the Mountains, our collaboration with the Ragged Mountain Recreation Area (Camden Snow Bowl) to expand outdoor recreation opportunities.

And speaking of trails, consider this long-term ambition: a Round-

the-Mountain Trail that will circumnavigate all of Ragged Mountain, possibly ten miles long, beginning and ending at the Snow Bowl. Imagine the possibilities: all-day hiking, biking, or skiing trips; a cross-terrain footrace; a major Nordic ski race... We have more land to conserve to achieve this vision, but it's certainly a compelling goal!

Once the remaining three Hart parcels have been acquired, an essential segment of the Round-the-Mountain Trail will be in place. The parcels also feature diverse and scenic wildlife habitats, bold cliffs, spectacular views all the way to the White Mountains of New Hampshire, the highest section of the Georges Highland Path (a project of Georges River Land Trust), and part of the watershed of our community's drinking water supply.

Galen Todd, President of the Land Trust Board, put the Hart project into perspective: "Our recent purchase of the first 41 acres of the Hart property is a huge step forward for the Land Trust, the Camden Snow Bowl, and our community as a whole. This initiative will have direct, positive environmental and economic impact, helping to preserve our quality of place and greatly enhancing recreational opportunities for all of us to enjoy."

Long Partnership Enhances Camden Hills State Park

When Diane O'Brien introduced Eddie Stephens to the Land Trust eleven years ago, we began a long discussion leading toward conservation of his family's land—22 acres on the upper slopes of Garey Mountain, part of the Camden Hills horizon that frames Penobscot Bay. About the same time, Michael Dunning and Barbara Oeffner, owners of a 69-acre parcel on the base of Mount Megunticook, began a parallel conversation with us. This winter both parcels became new additions to Camden Hills State Park, thanks to a broad partnership between the landowners, Coastal Mountains Land Trust, Maine Coast Heritage Trust, The Nature Conservancy, the Town of Lincolnville, and the State of Maine.

In late December the Stephens parcel was donated to the Maine Department of Conservation by Carrol Stephens and Marilyn and Edward Stephens III, heirs of Ellamae and Edward Stephens, Junior. Ellamae and Edward had bought the parcel in the 1930s and built small rustic cabins on it over decades of summer visits. The family's fascinating experiences on the mountain are described in Diane O'Brien's historical book, *Staying Put in Lincolnville, Maine*. Her son, State Representative Andrew O'Brien, applauded the donation, saying, "As a lifelong resident of Lincolnville and friend of the late Eddie Stephens, I know the Stephens land well and am thrilled

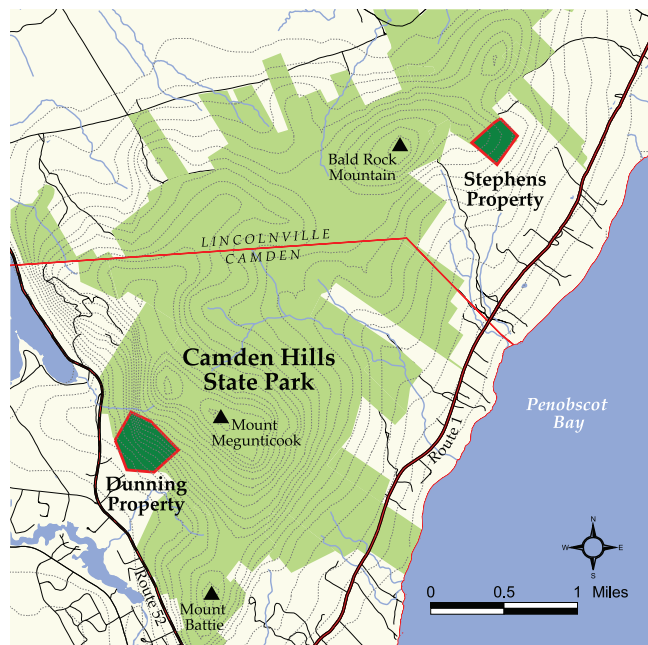
to see it added to the park. Its addition will not only strengthen a popular statewide treasure, but also protect one of the finest ocean views in Maine."

The bold ledges of the Dunning parcel, located off Route 52 in Camden beyond a large farm field, rise steeply through mature forest and are surrounded on three sides by the State Park. The property was purchased by the Maine Department of Conservation in January, thanks to a grant from the Land and Water Conservation Fund of the U. S. Department of the Interior, a loan from Maine Coast Heritage Trust, and a \$25,000 discount provided by Dunning and Oeffner.

State Senator Christopher Rector noted, "As a longtime supporter of voluntary land conservation, I welcome these additions to Camden Hills State Park, a vital asset to the communities I serve. This is a wonderful example of how effective private and public partnerships can be, even in tough economic times."

"Coastal Mountains Land Trust, Maine Coast Heritage Trust, and The Nature Conservancy are profoundly important partners for the Bureau of Parks and Lands as we invest in Maine's future and Maine's tourism potential," said Alan Stearns, Deputy Director of the Bureau, part of the Maine Department of Conservation.

These acquisitions are but two new projects in a series of eight such additions to Camden Hills State Park that we have worked on over the years, beginning with our role in securing full protection of Mount Battie in 1993-4. Like the Stephens and Dunning projects, partners have worked together to secure priority parcels to protect specific natural and scenic assets of the Park, make its management more effective, and expand opportunities for public access to these important mountains by the sea. This work will hopefully continue for many more years through cooperative work with owners of other key properties.



BALD AND RAGGED MOUNTAINS CAMPAIGN, PHASE TWO
Progress as of 10 February 2011

Fundraising goal	\$3,000,000
Fundraising progress	\$799,166

PASSAGASSAWAKEAG GREENWAY CAMPAIGN, PHASE TWO
Progress as of 10 February 2011

Fundraising goal	\$400,000
Fundraising progress	\$189,674

(continued from page 1) plant, also proposed for Sears Island. Now, most of Sears Island and both of these properties are permanently conserved.

The Maine Department of Environmental Protection and the U. S. Army Corps of Engineers hold deed covenants on both preserves that permanently ensure conservation of their natural resources. During 2011-12 we'll complete an ecological inventory and management plan for each preserve, which will in part outline access improvements necessary for canoe and hiking trails.

As part of the land transfer, CMP provided \$50,000 to support stewardship of the preserves. The company also surveyed the boundaries and removed piles of junk and two small camp buildings, a great head start for our care of the land. In addition, the Pollinator's Fund of the Maine Community Foundation has added a generous grant to facilitate our conservation planning process and development of public access.

We are most gratified to provide these new preserves to the people who live and visit the northern portion of our service region, where we began to work in 2005.

2011 EVENTS CALENDAR

Throughout the year we offer opportunities to explore the landscape of the western Penobscot Bay region with natural historians and others. For updates or further details on events listed below, please check our website and local newspapers. For additional information, directions, or to sign up for those events requiring advance registration, please call us at (207) 236-7091. All events are free of charge. Please also see our Beech Hill Open House Schedule, below.

** Child friendly activity. Please note that all children attending our outreach activities must be accompanied by an adult.*

Wildflower Walk

Ragged Mountain Preserve

Tuesday, April 26, 9:30 – 11:30 AM

Join botanist Wanda Garland on an exploration of the plant life on Ragged Mountain, including early wildflowers.

Spring Bird Walk

Ducktrap River Preserve, Lincolnville

Saturday, May 14, 6:00 – 9:00 AM

Co-sponsored by Belfast Bay Watershed Coalition. Kristen Lindquist and Cloe Chunn will lead a quest for early spring migrants, including warblers.

Summer Solstice Walk

Beech Hill Preserve, Rockport

Tuesday, June 21, 6:30 – 8:30 PM

Celebrate the longest day of the year with a sunset picnic at Beech Nut, the hut atop Beech Hill.

Insect Safari

Head of Tide Preserve, Belfast

Friday, July 22, 9:00 – 11:00 AM

Co-sponsored by Belfast Bay Watershed Coalition. Join Kathy Murray, entomologist for the Maine Department of Agriculture, for this hands-on workshop for insect lovers of all ages.

Beech Hill Blueberry Free Picks

Beech Hill Preserve, Rockport

Dates subject to change; please confirm in the Summer newsletter.

Members Only Blueberry Free Pick Day

Friday, August 5, time to be determined

Our current members are invited to spend the day on "blueberry hill."

Public Blueberry Free Pick Day

Saturday, August 6, 8:30 AM – 2:00 PM

Pick your own blueberries at our 9th annual free blueberry pick! This is the only day the blueberry fields are open to the public, so come enjoy the view, check out Beech Nut, and take home your own MOFGA-certified organic berries. Please leave rakes and dogs at home.



Entomologist Kathy Murray examines a critter found during last year's Insect Safari

Annual Membership Meeting & 25th Anniversary Celebration

Beech Nut, Beech Hill Preserve, Rockport, 4:00 – 8:00 PM

Tuesday, August 16

Join our Board and Staff at Beech Nut as we celebrate 25 successful years of land conservation and elect new Board members. Highlights include a performance by folk musician Putnam Smith and a festive social hour with light hors d'oeuvres. More details to come in our Summer newsletter.

Friends and Family Fall Festival

Head of Tide Preserve, Belfast

Saturday, October 16, 3:00 – 6:30 PM

Co-sponsored by Belfast Bay Watershed Coalition. Bring friends and family for this celebration of fall fun. Activities include a nature walk and children's games, followed by feasting and a sing-along. Bring a picnic dinner, something to sit on, and a musical instrument. We'll provide the grill and a beautiful setting.

Salmon Ecology Walk on the Ducktrap River

Tuesday, November 1, 3:00 – 5:00 PM

Peter Ruksznis, fisheries biologist for the Department of Marine Resources, will lead a walk along the Ducktrap River to explain Atlantic salmon ecology and biology and to hopefully find salmon redds.

A MESSAGE FROM OUR BOARD PRESIDENT

Dear Members,

The Land Trust Board seeks your input in our 25th Anniversary year. As you know, we're a membership organization—all our donors are members. That means you!

In this issue of Landscapes, one of our front page articles outlines the grand path we've traversed over the past 24 years, growing from a handful of people with a dream to a respected organization that has conserved more than 8,900 acres featuring 25 miles of public trails. All of this has been accomplished because of your help.

Board and Staff are now preparing our Strategic Plan, which will begin to shape our course for the next 25 years. As our supporters, your thoughts on the future of the Land Trust are critical to this

planning process. Coastal Mountains Land Trust belongs to all of us.

To help us capture your thoughts, we've set up a brief survey at www.surveymonkey.com/s/kwmF72k. You may also access this survey on the home page of our website. Please take a few moments to share with us your ideas and visions. This is an important time, and your input on your land trust's future is greatly encouraged.

Thank you in advance,



Galen Todd
Board President

Charitable Gifting Opportunities Extended

"For a limited time only!"

On December 17, 2010, President Obama signed into law long-awaited tax-reform legislation, including extensions of provisions of the 2006 Pension Protection Act. This extension could prove beneficial to those who wish to use their retirement plans or conservation real estate to support the work of Coastal Mountains Land Trust.

IRA Charitable Rollover Provision

If you are or will be age 70-1/2 before December 31, 2011, you can use a tax-free distribution from a traditional IRA to make a gift to Coastal Mountains Land Trust.

This provision of the Pension Protection Act of 2006 was extended by Congress to allow donors to direct gifts to charities from IRAs of up to \$100,000 per year in 2011. Without this provision, distributions are normally taxed as income even when used as charitable donations. However, in 2011 qualified donors may make tax-free gifts to the Land Trust through their IRA, and even satisfy their Required Minimum Distribution. For many, this is an opportunity to use these assets for charitable gifting without having to pay the usual income tax upon withdrawal. To effect such a gift, contact your IRA administrator.

Conservation Easement Donation Benefits

For many years, donors of conservation easements were limited to a deduction for their gift of up to 30% of their Adjusted Gross Income (AGI). Donors were also allowed a five-year carry-forward for the deduction if unable to use it entirely in the year of the gift. Expansion of this provision, which allows the deduction of up to 50% of AGI, as well as a 15-year carry-forward for some qualified donors, has been extended to apply to gifts of conservation easements through December 31, 2011. These expanded deduction provisions greatly enhance the tax-savings opportunity provided by donations of conservation easements.

If you would like to explore the possibility of a gift of a conservation easement to Coastal Mountains Land Trust, contact the Land Trust and your legal advisors for a conversation about what the process of such a gift involves and whether it makes sense for you.

Sarah Ruef-Lindquist is an attorney in Camden practicing in the area of estate planning. She earned her CFA designation from the American Bankers Association Institute of Certified Bankers as a Certified Trust and Financial Advisor. She is also the founder and Senior Gift Planning Consultant for Planning for Good, www.planningforgood.net.

None of the foregoing is offered or intended as legal, financial or tax advice to the reader, but is information that may or may not apply to each individual's situation. Contact your personal financial, tax or legal advisor to learn how these or other gift planning opportunities may help you achieve your philanthropic and personal planning goals.



JAMIE BLOOMQUIST


Runner goes to great lengths to support Greenway

When Claire Wallace felt the need to do something special to honor the memory of her father, George Wallace, she thought big. Here's her inspiring story, in her own words:

"My father loved the mission and hiking trails of Coastal Mountains Land Trust. After lymphoma prematurely ended his life, I felt the need to 'do something.' That 'something' became my own fundraiser to benefit Coastal Mountains Land Trust. I signed up for the Maine Marathon (my first!) and created a personalized donation page on FirstGiving.com. Using Blogger.com, I also documented my training and fundraising progress. Facebook was also a great platform for announcing my fundraising goals; I got donations from people I've never met! I set a goal of \$5,000, thinking that amount would be a stretch, and achieved it! Online fundraising tools make it so easy to raise money for special causes. I am so proud of what I accomplished for the Land Trust, as I think my father would be."

Participating in our Run for the Hills 10K in mid-September apparently turned out to be a good prep race for Claire, as three weeks later she ran an amazing marathon in Portland. Finishing in three hours and 35 minutes, her Maine Marathon time was good enough to qualify her for entry in this year's Boston Marathon.

Our gratitude for what Claire accomplished for the Passagassawakeag Greenway in memory of her father is only outweighed by our admiration for how successful she was at doing all that she'd set out to do. Thank you, Claire!



IGOR BELAKOVSKIY

BEECH HILL OPEN HOUSE SCHEDULE

Beech Hill Preserve, Rockport

All open houses are 10:00 AM – 2:00 PM unless otherwise noted

■ Wednesday, May 11, 8:00 AM – 12:00 PM, featuring "The Birds of Beech Hill" by Brian Willson from 8:00 – 10:00 AM

■ Saturday, May 28, 10:00 AM – 2:00 PM

■ Wednesday, June 8, 10:00 AM – 2:00 PM

■ Tuesday, June 21, 6:30 – 8:30 PM, Summer Solstice celebration

■ Friday, July 15, 10:00 AM – 2:00 PM, Land Trust 25th Anniversary

■ Saturday, July 30, 10:00 AM – 2:00 PM

■ Saturday, Aug 6, 10:00 AM – 2:00 PM during Blueberry Free Pick

■ Wednesday, Aug 24, 10:00 AM – 2:00 PM

■ Wednesday, Sept 7, 10:00 AM – 2:00 PM, featuring "Bach in Beech Nut," live classical music by Heidi Karod. 11:00 AM – 1:00 PM

■ Saturday, Sept 24, 10:00 AM – 2:00 PM

■ Wednesday, Oct 12, 6:30 – 8:30 PM, Full Moon celebration

■ Saturday, Oct 22, 10:00 AM – 2:00 PM

Memorial Gifts

Received 9 September 2010 – 1 February 2011

In Memory of Sarah Benner: Vicki Alexander

In Memory of George Wallace: Carolyn Conard, Gianne Conard, Claire Wallace (see story, above)

In Memory of Russell Dickerson: Susan Alexander

In Memory of Mary Owen: Jim and Jan Owen

In Memory of Keith Shangraw: Rebecca Holliday

